

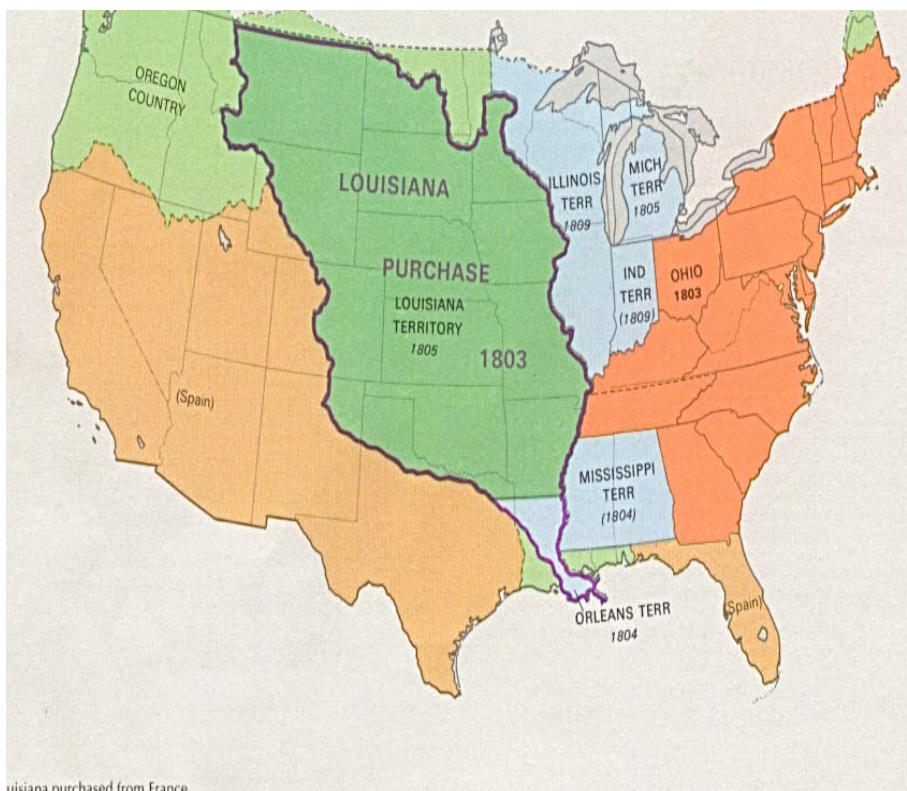
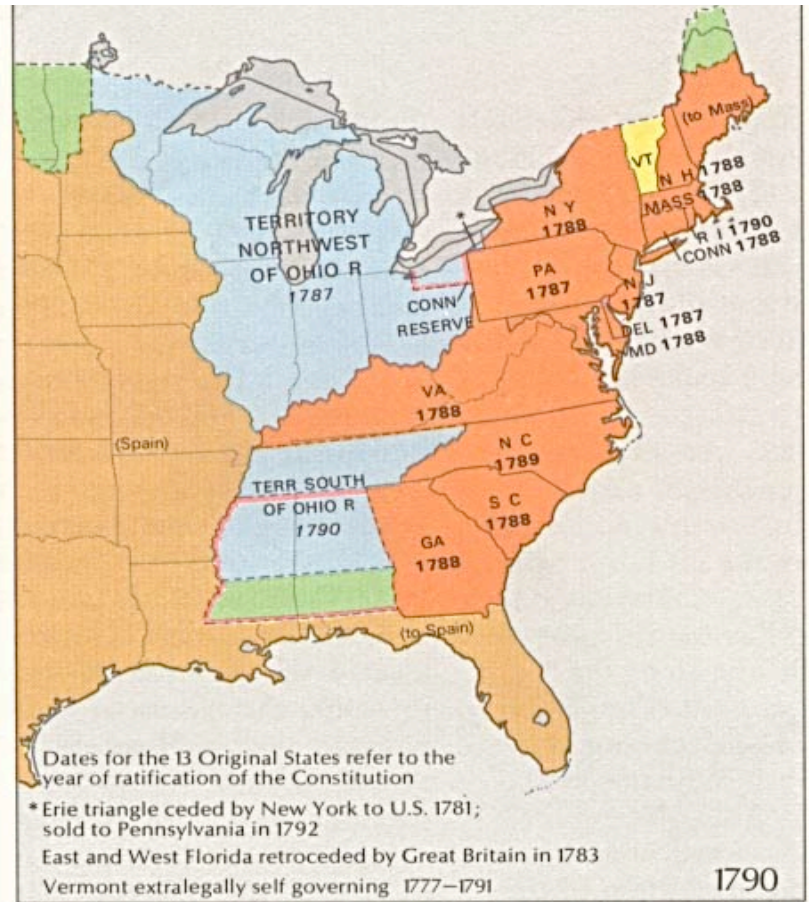
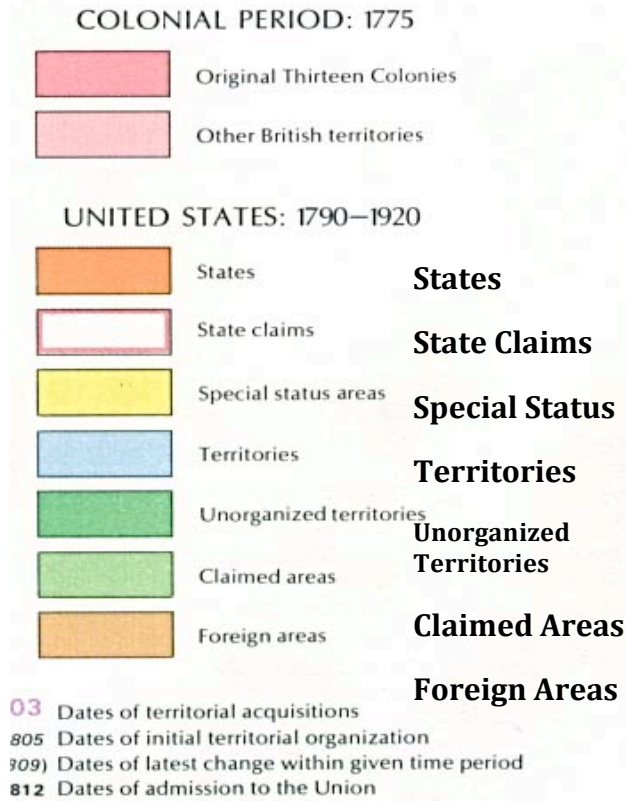


Map 1: Native American Tribes Pre-European Settlements (before the 1500's)

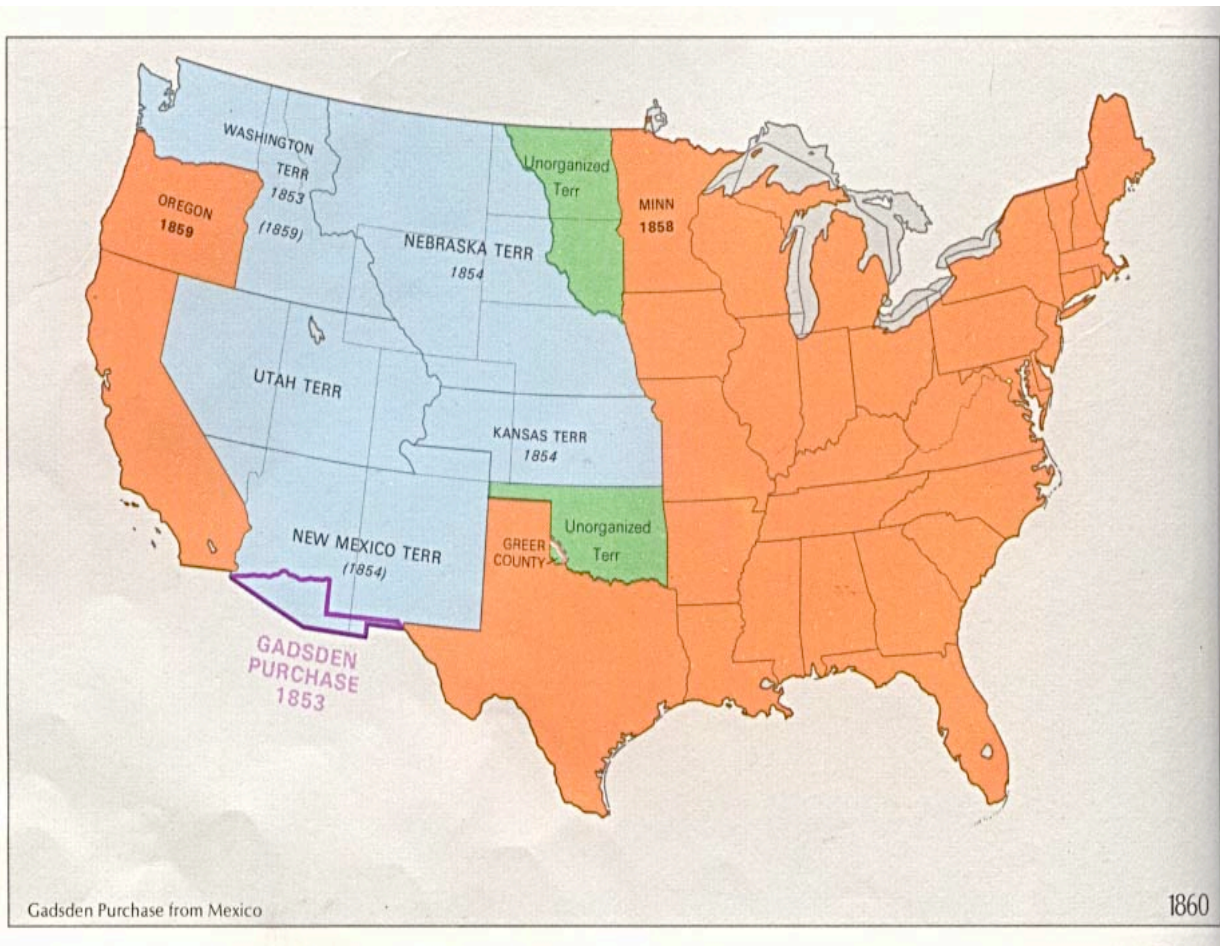
Original URL:

[http://www.emersonkent.com/map archive/native american tribes map.htm](http://www.emersonkent.com/map%20archive/native%20american%20tribes%20map.htm)

Map 2: Territory of the United States Government 1790



**Map 3: Left:
Territory of the
United States
Government 1810.**



Map 4: Above: Territory of the United States 1860

Preview the four maps above. Read the titles, headings, map key, dates and general boundary shifts.

1. Describe two major differences from Map 1 to Map 2.
2. Describe three major differences from Map 2 to Map 4.
3. List several Native American tribes that were affected by the United States Government expanding into the Territory Northwest of the Ohio R (River) in 1787.
4. List several Native American tribes that were affected by the US expanding as a result of the US buying the Louisiana Purchase from the French in 1803.
5. In the upcoming lesson, you'll explore the major differences between Native Americans' and Settlers' ideas about land, and what happened when these two groups wanted to live in the same area. Using prior

knowledge and the maps above, infer what will happen when these two groups wanted to live in the same areas.